









© Northern Territory of Australia
 The Northern Territory of Australia does not warrant that the product or any part of it is correct or complete and will not be liable for any loss damage or injury suffered by any person as a result of its inaccuracy or incompleteness.

April 2017
 File: Darwin-Rural_Water-Control-District
 Drawing Ref: DENR201720

km 0 10 20 30 km
 Horizontal Datum GDA 94
 Map Grid of Australia (MGA) Zone 52

LEGEND

| | | | |
|---|------------------------|---|-------------|
|  | Water Control District |  | Main Road |
|  | Major Town |  | Minor Road |
|  | Locality |  | Railway |
|  | Highway |  | Watercourse |



LOCATION MAP
 Not to Scale

For further information contact
 Dept. of Environment and Natural Resources
 Water Resources Division
 P: 08 8999 4455
 E: waterresources@nt.gov.au
 Web: denr.nt.gov.au

Goyder Centre, Chung Wah Terrace
 Palmerston, Northern Territory

Notes:

- Revocation:**
 Northern Territory Government Gazette No. G21 dated 2 June 1999 revoked on 17 May 1999 the Darwin Rural Water Control District published in Gazette No. S35 dated 30 June 1992.
- Declaration:**
 Northern Territory Government Gazette No. G21 dated 2 June 1999 declared on 17 May 1999 the Darwin Rural Water Control District.
- Purpose:**
 Darwin Rural Water Control District declared for surface water and groundwater management purposes.



**DARWIN RURAL
 WATER CONTROL DISTRICT**