



© Northern Territory of Australia

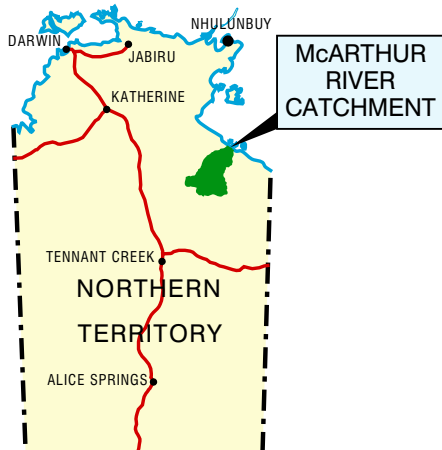
The Northern Territory of Australia does not warrant that the product or any part of it is correct or complete and will not be liable for any loss damage or injury suffered by any person as a result of its inaccuracy or incompleteness.



Design File: McArthur-R-Cthmt_BU_m53
Plot File: McArthur-River-Catchment-Area_Beneficial-Use

-  Catchment boundary
-  Mangrove/coastal flats
-  Highway/Road - sealed
-  Road - unsealed

MAP LOCALITY
Not to Scale



Notes:

- 1; Beneficial Uses are environment, cultural, and riparian
- 2; For declaration and description see Northern Territory Government Gazette No. G10, 14 March 2001.
- 3; Prepared by Land and Water Division, Department of Natural Resources, Environment and the Arts (NRETA) October 2007.



DECLARATION OF BENEFICIAL USES
McARTHUR RIVER
CATCHMENT AREA