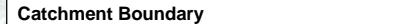




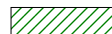










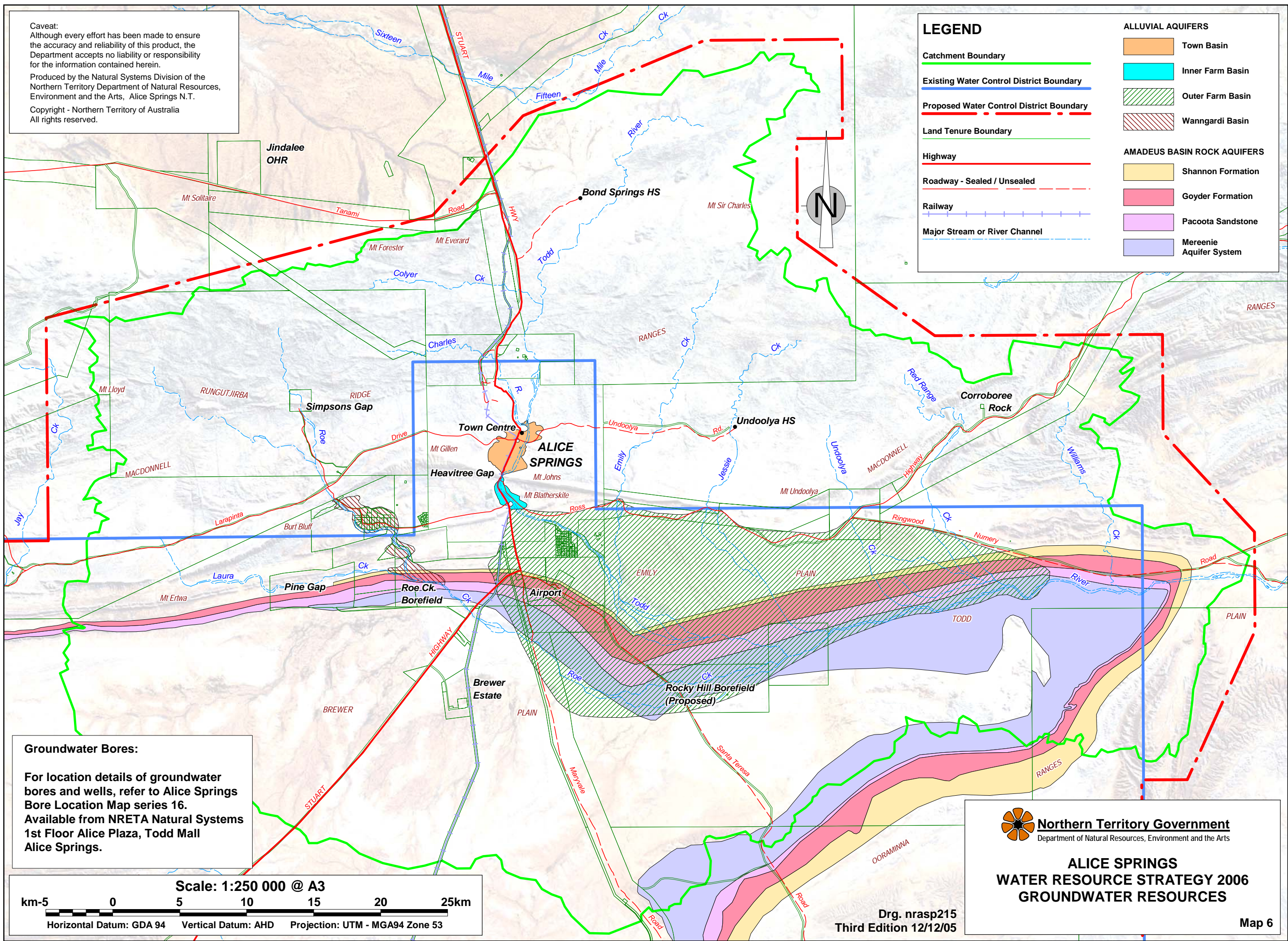


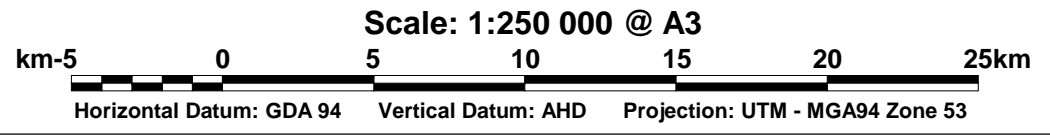
Caveat:
Although every effort has been made to ensure the accuracy and reliability of this product, the Department accepts no liability or responsibility for the information contained herein.
Produced by the Natural Systems Division of the Northern Territory Department of Natural Resources, Environment and the Arts, Alice Springs N.T.
Copyright - Northern Territory of Australia
All rights reserved.


LEGEND

	Catchment Boundary		Town Basin
	Existing Water Control District Boundary		Inner Farm Basin
	Proposed Water Control District Boundary		Outer Farm Basin
	Land Tenure Boundary		Wanngardi Basin
	Highway	AMADEUS BASIN ROCK AQUIFERS	
	Roadway - Sealed / Unsealed		Shannon Formation
	Railway		Goyder Formation
	Major Stream or River Channel		Pacoota Sandstone
			Mereenie Aquifer System



Groundwater Bores:
For location details of groundwater bores and wells, refer to Alice Springs Bore Location Map series 16. Available from NRETA Natural Systems 1st Floor Alice Plaza, Todd Mall Alice Springs.



 **Northern Territory Government**
Department of Natural Resources, Environment and the Arts

**ALICE SPRINGS
WATER RESOURCE STRATEGY 2006
GROUNDWATER RESOURCES**

Drg. nrasp215
Third Edition 12/12/05

Map 6